


# Sea Level Rise In South Carolina

---

Building an Interactive Tool in ArcGIS Model Builder























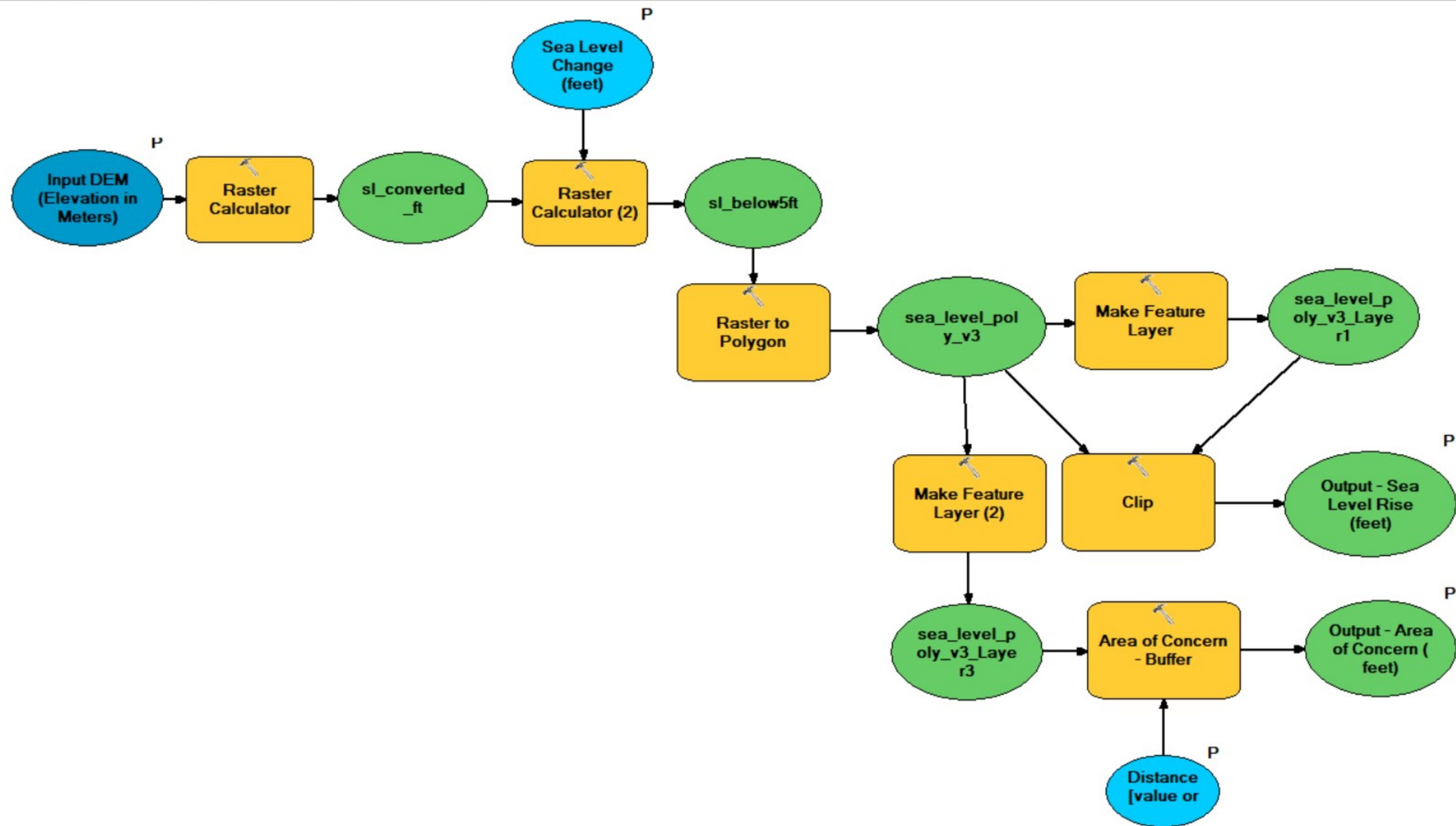
by  
Shane Clement  
November 20, 2021  
UCLA GEOG XL 181B

## Catalog



Location:  Sea\_Level\_Rise\_Calculator

-   Home - Documents\ArcGIS
  -   AddIns
  -   OnlineProjects
  -   Packages
  -   Projects
  -   ProjectTemplates
  -   **Default.gdb**
  -   Toolbox.tbx
  -   **Sea\_Level\_Rise\_Calculator**
-   Folder Connections





# Sea Level Rise in South Carolina

